

PUBLIC RIGHT OF WAY EVIDENCE FORM

Important Note

The object of this enquiry is simply to reach the truth of the matter, whatever it may be. Witnesses are therefore asked to answer the questions as fully as possible and not to keep back any information, whether for or against the public status claim. This is of particular importance if the information is to be of real value in establishing the status of the way

Name of witness... [redacted] (Block Capitals please)

Address [redacted] (Block Capitals please)

Date of Birth [redacted] Occupation... [redacted]

Description of way (include grid references if known):-
From CROWNPT. OLD BRICK WORKS WALL CRANGE
To CROWN POINT

* Please delete as appropriate

1. How many years have you known the way? 45 YEARS

2.(a) Do you believe the way to be a public right of way? *YES/~~NO~~

- (b) If so, is the way (i) a footpath? (pedestrians only) *YES/~~NO~~ (ii) a bridleway? (pedestrians, horse riders and pedal cyclists) *YES/NO (iii) a by-way open to all traffic? (all uses including vehicles) *YES/NO

3. How wide is the way? TO CROWNPOINT IS NARROW VARIES

4. Have you used the above way?

• YES/~~NO~~

If so: (a) During which years? 1955 - PRESENT (98)

(b) Where were you going from/to?

HOME TO WALL GRANGE - CIRCULAR WALK

(c) For what purpose? (eg work, pleasure)

LEISURE

(d) How many times a year? (eg daily)

FOUR OR FIVE TIMES A MONTH

(e) By what means? (eg on foot, horseback, motor vehicle etc)

FOOT

(f) Please show the route of the way used on the attached plan.

5.(a) Has the way always been on the same route?

• YES/~~NO~~

(b) If not, please give details of original route, date of diversion and show details on a plan.

6. Have there, to your knowledge, ever been on the way any stiles or gates?

• YES/~~NO~~

If so, state (with details of location) where the stiles or gates stood.

GATE AT CROWD POINT
STILE AT OLD PARK FARM.
KISSING GATE BY THE PARK.

7.(a) Were you working for any owner or tenant of land crossed by the way at the time when you used it.

• ~~YES~~/NO

(b) If so, give particulars and say whether you received any instructions from the owner/tenant as to the use of the way by the public? If so, what were they?

8.(a) Have you ever been stopped or turned back when using the way or do you know, or have you heard, of anyone else having been prevented from using the route?

• YES/~~NO~~

(b) If so, please give particulars.

(deceased)
~~owner~~
ABOUT 25 YEARS AGO MR PEARSON OF OLD PARK FARM TRIED TO STOP PEOPLE USING THE PATH AS THE PATH WAS QUITE CLOSE TO THE FARM BUT EVENTUALLY HE LET PEOPLE USE THE WAY.

9.(a) Were you ever told by any owner or tenant of the land crossed by the way, or by anyone in their employment, that the way was not public?

*YES/~~NO~~

(b) If so, give particulars and dates.

MR PEARSON SENIOR TOLD ME THAT THERE WAS NO PUBLIC RIGHT OF WAY BUT HE BACKED DOWN

10.(a) Have you ever known of any locked gate or obstruction to the way?

*YES/~~NO~~

(b) If so, state when and where and show its approximate position on the attached plan.

THE STILE BY OLDPARK FARM WAS BLOCKED FOR A WHILE

11.(a) Have you ever seen notices such as 'Private', 'No Road', 'No Thoroughfare' or 'Trespassers will be Prosecuted', on or near the way?

*~~YES~~/NO

(b) If so, state what the notices said and show their approximate position on a plan.

12.(a) Have you ever been given permission to use the way?

*~~YES~~/NO

(b) If so, by whom?

13. Can you give any further particulars about the way (continue on a separate sheet of paper if necessary).

I REGARD IT AS AN OLD ESTABLISHED WAY AND JOIN OTHER FOOTPATHS.

14. Would you be prepared to give evidence of your use of the way at a public inquiry or in a court of law, if necessary?

*YES/~~NO~~

I certify that, to the best of my knowledge and belief, the facts I have stated are true.

Signature

Person taking this statement.

Date

12/5/98



PUBLIC RIGHT OF WAY EVIDENCE FORM

Important Note

The object of this enquiry is simply to reach the truth of the matter, whatever it may be. Witnesses are therefore asked to answer the questions as fully as possible and not to keep back any information, whether for or against the public status claim. This is of particular importance if the information is to be of real value in establishing the status of the way.

Name of witness [REDACTED]
(Block Capitals please) -

Address [REDACTED]
(Block Capitals please) [REDACTED]

[REDACTED]

Date of Birth [REDACTED] Occupation

Description of way (include grid references if known):-

From CROWN POINT
To DEEP HAYE

* Please delete as appropriate

1. How many years have you known the way? 15 YEARS

2.(a) Do you believe the way to be a public right of way? *YES/~~NO~~

(b) If so, is the way

(i) a footpath? (pedestrians only) *YES/~~NO~~

(ii) a bridleway? (pedestrians, horse riders and pedal cyclists) *~~YES~~/NO

(iii) a by-way open to all traffic? (all uses including vehicles) *~~YES~~/NO

3. How wide is the way?
2-3 FEET

4. Have you used the above way?

*YES/~~NO~~

If so: (a) During which years?

1979 - 90

- (b) Where were you going from/to? CAT'S EDGE, CHEDDLETON → CROWNPOINT → DEEP HAY
(c) For what purpose? (eg work, pleasure) PLEASURE
(d) How many times a year? (eg daily) OCCASIONALLY / YEARLY
(e) By what means? (eg on foot, horseback, motor vehicle etc) FOOT
(f) Please show the route of the way used on the attached plan.

5.(a) Has the way always been on the same route?

*YES/~~NO~~

(b) If not, please give details of original route, date of diversion and show details on a plan.

6: Have there, to your knowledge, ever been on the way any stiles or gates?

*YES/~~NO~~

If so, state (with details of location) where the stiles or gates stood.

TO THE RIGHT OF CROWNPOINT
(MARED WITH A X ON PLAN)

7.(a) Were you working for any owner or tenant of land crossed by the way at the time when you used it.

*~~YES~~/NO

(b) If so, give particulars and say whether you received any instructions from the owner/tenant as to the use of the way by the public? If so, what were they?

8.(a) Have you ever been stopped or turned back when using the way or do you know, or have you heard, of anyone else having been prevented from using the route?

*~~YES~~/NO

(b) If so, please give particulars.

9.(a) Were you ever told by any owner or tenant of the land crossed by the way, or by anyone in their employment, that the way was not public?

~~YES~~/NO

(b) If so, give particulars and dates.

10.(a) Have you ever known of any locked gate or obstruction to the way?

~~YES~~/NO

(b) If so, state when and where and show its approximate position on the attached plan.

11.(a) Have you ever seen notices such as 'Private', 'No Road', 'No Thoroughfare' or 'Trespassers will be Prosecuted', on or near the way?

~~YES~~/NO

(b) If so, state what the notices said and show their approximate position on a plan.

12.(a) Have you ever been given permission to use the way?

~~YES~~/NO

(b) If so, by whom?

13. Can you give any further particulars about the way (continue on a separate sheet of paper if necessary).

IT WOULD BE A USEFUL ADDITION TO THE PATHS IN THE AREA.

14. Would you be prepared to give evidence of your use of the way at a public inquiry or in a court of law, if necessary?

~~YES~~/NO

I certify that, to the best of my knowledge and belief, the facts I have stated are true.

Signature

Person taking this statement

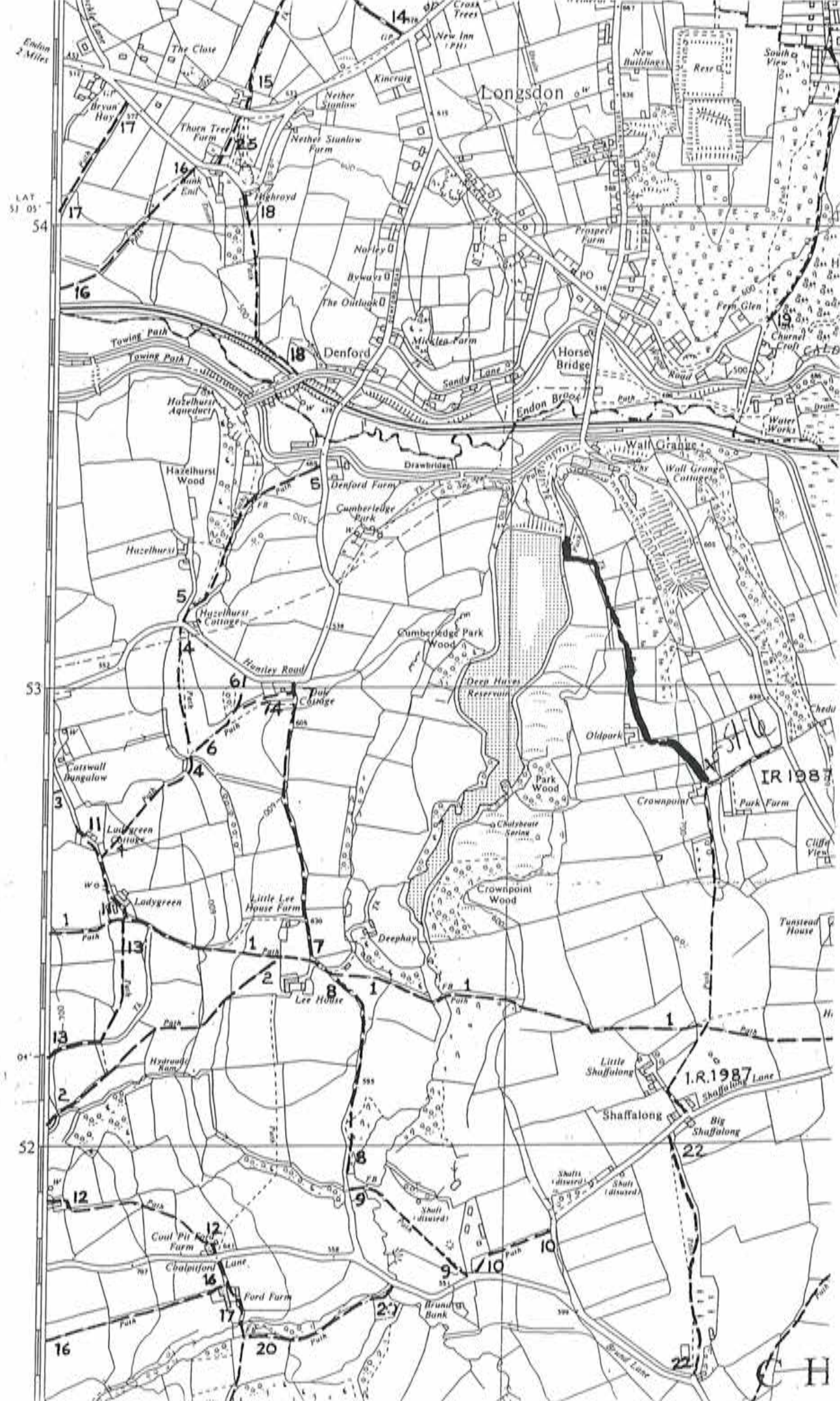
Date 19.5.98

LAT
51 05'
54

9000

6000

3000



C H



10

10

10

PUBLIC RIGHT OF WAY EVIDENCE FORM

Important Note

The object of this enquiry is simply to reach the truth of the matter, whatever it may be. Witnesses are therefore asked to answer the questions as fully as possible and not to keep back any information, whether for or against the public status claim. This is of particular importance if the information is to be of real value in establishing the status of the way.

Name of witness... [redacted]
(Block Capitals please)

Address [redacted]
(Block Capitals please)

Date of Birth [redacted] Occupation [redacted]

Description of way (include grid references if known):-

From CROWN POINT
To DEEP HAYE

* Please delete as appropriate

1. How many years have you known the way? 15 YEARS

2.(a) Do you believe the way to be a public right of way? *YES/~~NO~~

(b) If so, is the way (i) a footpath? (pedestrians only) *YES/~~NO~~

(ii) a bridleway? (pedestrians, horse riders and pedal cyclists) *YES/NO

(iii) a by-way open to all traffic? (all uses including vehicles) *YES/NO

3. How wide is the way? 2-3 FEET

4. Have you used the above way?

*YES/~~NO~~

If so: (a) During which years?

1979 - 90

(b) Where were you going from/to?

CAT'S EDGE, CHEDDLETON → CROWNPOINT → DEED HALL

(c) For what purpose? (eg work, pleasure)

PLEASURE

(d) How many times a year? (eg daily)

YEARLY

(e) By what means? (eg on

foot, horseback,

motor vehicle etc)

FOOT

(f) Please show the route of

the way used on the

attached plan.

5.(a) Has the way always been on the same route?

*YES/~~NO~~

(b) If not, please give details of original route, date of diversion and show details on a plan.

6. Have there, to your knowledge, ever been on the way any stiles or gates?

*YES/~~NO~~

If so, state (with details of location) where the stiles or gates stood.

TO THE RIGHT OF CROWNPOINT
MARKED WITH A X ON PLAN

7.(a) Were you working for any owner or tenant of land crossed by the way at the time when you used it.

*YES/NO

(b) If so, give particulars and say whether you received any instructions from the owner/tenant as to the use of the way by the public? If so, what were they?

8.(a) Have you ever been stopped or turned back when using the way or do you know, or have you heard, of anyone else having been prevented from using the route?

*YES/NO

(b) If so, please give particulars.

9.(a) Were you ever told by any owner or tenant of the land crossed by the way, or by anyone in their employment, that the way was not public?

*YES/NO

(b) If so, give particulars and dates.

10.(a) Have you ever known of any locked gate or obstruction to the way?

*YES/NO

(b) If so, state when and where and show its approximate position on the attached plan.

11.(a) Have you ever seen notices such as 'Private', 'No Road', 'No Thoroughfare' or 'Trespassers will be Prosecuted', on or near the way?

*YES/NO

(b) If so, state what the notices said and show their approximate position on a plan.

12.(a) Have you ever been given permission to use the way?

*YES/NO

(b) If so, by whom?

13. Can you give any further particulars about the way (continue on a separate sheet of paper if necessary).

IT WOULD BE A USEFUL ADDITION TO THE PATHS IN THE AREA

14. Would you be prepared to give evidence of your use of the way at a public inquiry or in a court of law, if necessary?

*YES/NO

I certify that, to the best of my knowledge and belief, the facts I have stated are true.

Person taking this statement...

Date...

19/5/98



PUBLIC RIGHT OF WAY EVIDENCE FORM

Important Note

The object of this enquiry is simply to reach the truth of the matter, whatever it may be. Witnesses are therefore asked to answer the questions as fully as possible and not to keep back any information, whether for or against the public status claim. This is of particular importance if the information is to be of real value in establishing the status of the way.

Name of witness [Redacted]
(Block Capitals please)

Address [Redacted]
(Block Capitals please)

Date of Birth [Redacted] . Occupation [Redacted]

Description of way (include grid references if known):-

From CROWNPOINT
To DEEP HAYE

* Please delete as appropriate

1. How many years have you known the way? 30+ YEARS

2.(a) Do you believe the way to be a public right of way? *YES/~~NO~~

(b) If so, is the way

(i) a footpath? (pedestrians only) *YES/~~NO~~

(ii) a bridleway? (pedestrians, horse riders and pedal cyclists) *~~YES~~/NO

(iii) a by-way open to all traffic? (all uses including vehicles) *~~YES~~/NO

3. How wide is the way?
VARIES 2-6 FEET

4. Have you used the above way?

*YES/~~NO~~

If so: (a) During which years?

1966 - 94

- (b) Where were you going from/to? HOME → DEEP HAVEN COUNTRY PARK
(c) For what purpose? (eg work, pleasure) PLEASURE AND WORK (COUNCIL DUTIES)
(d) How many times a year? (eg daily) YEARLY - or perhaps 2 or 3 times
(e) By what means? (eg on FOOT a year
foot, horseback, motor vehicle etc)
(f) Please show the route of the way used on the attached plan.

5.(a) Has the way always been on the same route?

*YES/~~NO~~

(b) If not, please give details of original route, date of diversion and show details on a plan.

6: Have there, to your knowledge, ever been on the way any stiles or gates?

*YES/~~NO~~

If so, state (with details of location) where the stiles or gates stood.

THERE USED TO BE A STILE ALONG THE ROUTE OF THE WAY BUT I CAN'T LOCATE THE STILE ON THE PLAN.

7.(a) Were you working for any owner or tenant of land crossed by the way at the time when you used it.

*YES/~~NO~~

(b) If so, give particulars and say whether you received any instructions from the owner/tenant as to the use of the way by the public? If so, what were they?

8.(a) Have you ever been stopped or turned back when using the way or do you know, or have you heard, of anyone else having been prevented from using the route?

*YES/~~NO~~

(b) If so, please give particulars.

9.(a) Were you ever told by any owner or tenant of the land crossed by the way, or by anyone in their employment, that the way was not public? ~~YES~~/NO

(b) If so, give particulars and dates.

10.(a) Have you ever known of any locked gate or obstruction to the way? ~~YES~~/NO

(b) If so, state when and where and show its approximate position on the attached plan.

11.(a) Have you ever seen notices such as 'Private', 'No Road', 'No Thoroughfare' or 'Trespassers will be Prosecuted', on or near the way? ~~YES~~/NO

(b) If so, state what the notices said and show their approximate position on a plan.

12.(a) Have you ever been given permission to use the way? ~~YES~~/NO

(b) If so, by whom?


13. Can you give any further particulars about the way (continue on a separate sheet of paper if necessary).

I REMEMBER WAY MARKING THE ROUTE WHEN I WAS FOOTPATH COMMITTEE CHAIRMAN ON CHEDDLETON PARISH COUNCIL

14. Would you be prepared to give evidence of your use of the way at a public inquiry or in a court of law, if necessary?

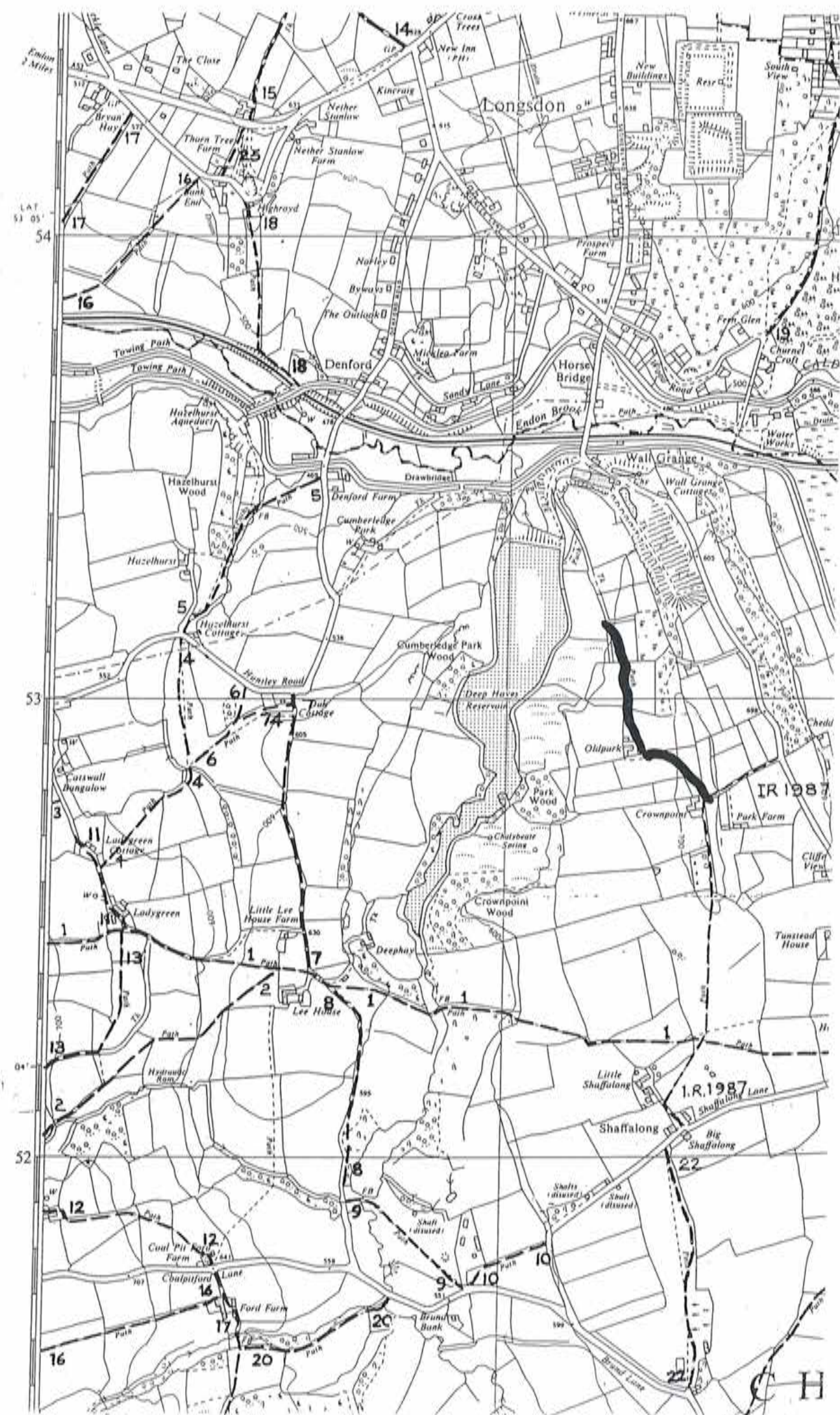
~~YES~~/NO

I certify that, to the best of my knowledge and belief, the facts I have stated are true.

Person taking this statement... 

Date... 20.11.98

10
E



C H



10

10